


3. Approval of Engineer's Report for Fiscal Year 2025/2026, Adopt Resolution Confirming Diagram and Assessment, Order Maintenance, Improvements and Levy Annual Assessment for Alameda County/Contra Costa County Regional Trails Landscaping and Lighting Assessment District No. 1, Including ZB-1 (Five Canyons), ZB-2 (Dublin Hills), ZB-3 (Walpert Ridge), ZB-4 (San Ramon Hills), ZB-5 (Stone Valley), and ZB-6 (Sibley Volcanic), and Appropriate \$50,000 from the Five Canyons Zone of Benefit and \$20,000 from the Sibley Volcanic Zone of Benefit



**EAST BAY REGIONAL PARK DISTRICT
BOARD OF DIRECTORS MEETING
AGENDA STAFF REPORT**

DATE	May 20, 2025
TITLE	Approval of Engineer's Report for Fiscal Year 2025/2026, Adopt Resolution Confirming Diagram and Assessment, Order Maintenance, Improvements and Levy Annual Assessment for Alameda County/Contra Costa County Regional Trails Landscaping and Lighting Assessment District No. 1, Including ZB-1 (Five Canyons), ZB-2 (Dublin Hills), ZB-3 (Walpert Ridge), ZB-4 (San Ramon Hills), ZB-5 (Stone Valley), and ZB-6 (Sibley Volcanic), and Appropriate \$50,000 from the Five Canyons Zone of Benefit and \$20,000 from the Sibley Volcanic Zone of Benefit
DIVISION	Finance and Management Services
FROM	Deborah Spaulding, Assistant General Manager, Finance and Management Services/CFO
APPROVED	Sabrina Landreth, General Manager 

RECOMMENDATION

The General Manager recommends that the Board of Directors:

1. Receive public comments regarding the Draft Engineer's Report for operation of the Alameda County/Contra Costa County Regional Trails Landscaping and Lighting Assessment District No. 1 (ACC-1), including ZB-1 (Five Canyons), ZB-2 (Dublin Hills), ZB-3 (Walpert Ridge), ZB-4 (San Ramon Hills), ZB-5 (Stone Valley) and ZB-6 (Sibley Volcanic) for Fiscal Year 2025/2026;
2. Approve the ACC-1 Engineer's Report for Fiscal Year 2025/2026;
3. Adopt a resolution confirming the diagram and assessment as set forth in the Engineer's Report for Fiscal Year 2025/2026 (available for review through the Clerk of the Board);
4. Order the maintenance and improvements and levy the assessment as set forth in the Engineer's Report for Fiscal Year 2025/2026;
5. Approve appropriations of \$50,000 from the Five Canyons Zone of Benefit and \$20,000 from the Sibley Volcanic Zone of Benefit;
6. Adopt a resolution overruling protests.

BACKGROUND

The regional trails system in Alameda and Contra Costa Counties enjoys widespread popularity and

support. It was determined that the formation of a special assessment district would provide an equitable funding source to finance the cost of the regional trails within the Two County LLD by the property owners within the Two County LLD boundaries. As a result, the Alameda County/Contra Costa County Regional Trails Landscaping and Lighting Assessment District No. 1 (ACC-1) was established by the District on June 1, 1993 and began operation on July 1, 1993. The assessment was established for all qualifying parcels at an annual rate of \$5.44 per parcel. In 1995, multi-unit parcels were added to the assessment at \$2.72 per unit.

Because this Landscaping and Lighting Assessment District was formed prior to the passage of Proposition 218, it is considered a “grandfathered assessment.” In conformance with the requirements of Proposition 218, the electorate of Alameda and Contra Costa Counties approved the continuation of this assessment in November 1996 by a 78.5% vote in favor.

ANALYSIS

The proposed program for FY 2025/2026 is described in the Engineer's Report submitted with this Board Report as Attachment A and is consistent with the District's Master Plan. The assessment, as recommended for individual parcels for FY 2025/2026, remains unchanged at the \$5.44 per parcel rate. Multi-family parcels of two units per parcel or greater will continue to be assessed at the rate of \$2.72 per unit.

The Draft Engineer's Report contains six zones of benefit. The proposed assessment rates are adjusted for inflation as provided for in the proceedings when the zones were formed. Assessment rates vary from zone to zone depending upon the scope of work to be performed and the number of dwelling units. The zones of benefit and their corresponding assessment rates are as follows:

- Five Canyons Zone of Benefit (ZB-1), in Castro Valley, was established in 1994 and currently includes 1,089 units, which are proposed to be assessed at \$59.08 each.
- Dublin Hills Zone of Benefit (ZB-2), in the City of Dublin, was established in 1996 and currently includes 663 units, which are proposed to be assessed at \$42.76 each.
- Walpert Ridge Zone of Benefit (ZB-3), in the City of Hayward, was established in 1998 and currently includes 765 units, which are proposed to be assessed at \$190.66 each.
- San Ramon Hills Zone of Benefit (ZB-4), in the City of San Ramon, was established in 1999 and currently includes 140 units, which are proposed to be assessed at \$53.45 each.
- Stone Valley Zone of Benefit (ZB-5), near Las Trampas Regional Wilderness Area, was established in 2006 and currently includes 39 units, which are proposed to be assessed at \$222.41 each.
- Sibley Volcanic Regional Preserve Zone of Benefit (ZB-6), near the City of Orinda, was established in 2007 and currently includes 245 units, which are proposed to be assessed at \$132.31 each.

Fuels management activity is an eligible use of funds from the Two County LLD and Zone of Benefit, although funds are not currently allocated towards this purpose. Available fund balance may be allocated to healthy forest management projects at a future date.

The General Manager recommends that the Board approve the Engineer's Report. By taking the recommended action, the District will make it possible for the ACC-1, including ZB-1, ZB-2, ZB-3,

ZB-4, ZB-5 and ZB-6 to continue the trails and zone of benefit work programs in the 2025 and 2026 District budget years.

At this Board meeting on May 20, 2025, the Board will receive public comments and thereafter determine whether to approve the Engineer's Report (Work Program, Budget and Rate of Assessment).

A second resolution is a requirement of State law that the Board must adopt a resolution overruling any protest to the assessment if any should be received.

FISCAL IMPACT

Assessment revenues totaling \$4,793,220 are expected to be raised from the Two County LLD and the Zones of Benefit proceedings. These revenues are anticipated in the 2025 and 2026 District budgets and are restricted to fund regional trail maintenance and improvements as specified in the attached draft Engineer's Report. The Adopted 2025 Budget in these funds totaled \$5,928,267. Prior year's fund balance is intended to be expended.

An appropriation of \$50,000 is requested from the Five Canyons Zone of Benefit ZB-I (Fund 222) to purchase a Dingo for transporting a skid steer. Additionally, a \$20,000 appropriation from the Sibley Volcanic Zone of Benefit ZB-6 (Fund 228) is requested to purchase equipment and materials to support trail work projects.

ATTACHMENTS

Attachment A: FY 2025/26 Engineer's Report for Alameda County – Contra Costa County Landscaping and Lighting Assessment District No. I (ACC-I)



**EAST BAY REGIONAL PARK DISTRICT
RESOLUTION NO. 2025 - 05
MAY 20, 2025**

APPROVAL OF ENGINEER'S REPORT FOR FISCAL YEAR 2025/2026, ADOPT RESOLUTION CONFIRMING DIAGRAM AND ASSESSMENT, ORDER MAINTENANCE, IMPROVEMENTS AND LEVY ANNUAL ASSESSMENT FOR ALAMEDA COUNTY/CONTRA COSTA COUNTY REGIONAL TRAILS LANDSCAPING AND LIGHTING ASSESSMENT DISTRICT NO. 1, INCLUDING ZB-1 (FIVE CANYONS), ZB-2 (DUBLIN HILLS), ZB-3 (WALPERT RIDGE), ZB-4 (SAN RAMON HILLS), ZB-5 (STONE VALLEY), AND ZB-6 (SIBLEY VOLCANIC), AND APPROPRIATE \$50,000 FROM THE FIVE CANYONS ZONE OF BENEFIT AND \$20,000 FROM THE SIBLEY VOLCANIC ZONE OF BENEFIT

WHEREAS, in November 1996, consistent with the provisions of Proposition 218, the continuation of the assessment rate and services provided by A/CC-I was placed on the ballot as Measure KK and this ballot measure was approved (78.5% in favor) by the electorate of Alameda and Contra Costa counties; and

WHEREAS, on March 18, 2025, the Board of Directors approved the resolution initiating proceedings and directed NBS, the Engineer, to prepare and file an Engineer's Report for Fiscal Year 2025/2026; and

WHEREAS, on May 6, 2025, the Board of Directors granted preliminary approval to the Draft ACC-I Engineer's Report for Fiscal Year 2025/2026, adopted a Resolution of Intention to Order Improvements within ACC-I for Fiscal Year 2025/2026, and set a public hearing to be held on May 20, 2025 at 1pm, Notice of the hearing was given in the time and manner required by law; and

WHEREAS, work is planned to be completed in the Five Canyons and Sibley Volcanic areas in the current year, which will require funds to be appropriated from these Zones of Benefit; and

WHEREAS, at the public hearing the Board of Directors afforded to interested persons an opportunity to protest the annual report either in writing or in person, and the Board of Directors has considered the protests; and

NOW, THEREFORE BE IT RESOLVED, that the Board of Directors of the East Bay Regional Park District hereby approves the FY 2025/2026 Engineer's Report for Alameda County/Contra Costa County Regional Trails Landscaping and Lighting Assessment District No. 1, including ZB-1 (Five Canyons), ZB-2 (Dublin Hills), ZB-3 (Walpert Ridge), ZB-4 (San Ramon Hills), ZB-5 (Stone Valley), and ZB-6 (Sibley Volcanic), approves the diagram and assessment, orders the maintenance and operation of the Regional Trails Assessment District, and hereby levies the assessment, all as set forth in the Engineer's Report for Fiscal Year 2025/2026; and

BE IT FURTHER RESOLVED, that \$50,000 will be appropriated from the Five Canyons

Zone of Benefit ZB-1 (Fund 222) and \$20,000 will be appropriated from the Sibley Volcanic Zone of Benefit ZB-6 (Fund 228); and

BE IT FURTHER RESOLVED, that the General Manager and the Chief Financial Officer are hereby authorized and directed, on behalf of the East Bay Regional Park District and in its name, to execute and deliver such documents and to do such acts as may be deemed necessary and appropriate to accomplish the intentions of this resolution.

Moved by Director _____, and seconded by Director _____, and adopted May 20, 2025, by the following vote:

FOR:

AGAINST:

ABSTAIN:

ABSENT:



**EAST BAY REGIONAL PARK DISTRICT
RESOLUTION NO. 2025 - 05
MAY 20, 2025**

RESOLUTION OVERRULING PROTESTS
(Pursuant to the Landscaping & Lighting Act of 1972)

WHEREAS, on May 20, 2025 the Board of Directors opened a public hearing on the approval of the Engineer's Report on the proposed maintenance and operation of the Alameda County/Contra Costa County Regional Trails Landscaping and Lighting Assessment District No. 1, including ZB-1 (Five Canyons), ZB-2 (Dublin Hills), ZB-3 (Walpert Ridge), ZB-4 (San Ramon Hills), ZB-5 (Stone Valley), and ZB-6 (Sibley Volcanic) for Fiscal Year 2025/2026; and

WHEREAS, at or before the time set for hearing, certain interested persons made protest, or objections to the proposed maintenance and operation, the extent of the assessment district, or the proposed assessment; and

WHEREAS, the Board of Directors finds that the protest against the proposed maintenance and operation (including all written protests not withdrawn in writing before the conclusion of the protest meeting) is made by the owners of less than one-half (50%) of the area of the land to be assessed; and

NOW, THEREFORE, BE IT RESOLVED that the Board of Directors of the East Bay Regional Park District hereby overrules each of these protests.

Moved by Director _____, and seconded by Director _____, and adopted
May 20, 2025, by the following vote:

FOR:

AGAINST:

ABSTAIN:

ABSENT:

LIGHTING AND LANDSCAPING ASSESSMENT

Two County Trails (ACC-I) and Six Zones of Benefit (ZOB)
FY 2025-2026

ACTION PLAN FOR TODAY

(1) Public Hearing and Report Approval

- Receive public comments regarding Engineer's Report
- Approve Engineer's Report for FY 2025-2026

(2) Assessment Confirmation & Levy Authorization

- Adopt resolution confirming diagram and assessment
- Order maintenance and improvements
- Levy the ACC-I annual assessment for FY 2025-2026

ACTION PLAN FOR TODAY

(3) Funding Appropriations Approval

- \$50,000 – Five Canyons Zone of Benefit
- \$20,000 – Sibley Volcanic Zone of Benefit

(4) Adopt Resolution Overruling Protests

- Only if protests are filed

ACC-I LLD – AT A GLANCE

- Formed in **1993** to support maintenance of the growing regional trail system in Alameda and Contra Costa Counties
- Established after Measure AA to address expanding trail infrastructure needs
- Assessment unchanged since inception:
 - **\$5.44** per single-family parcel
 - **\$2.72** per unit for multi-unit parcels (added in 1995)
- Reaffirmed by voters in 1996 with **78.5% approval** under Proposition 218

ACC-I LLD – ASSESSMENT OVERVIEW

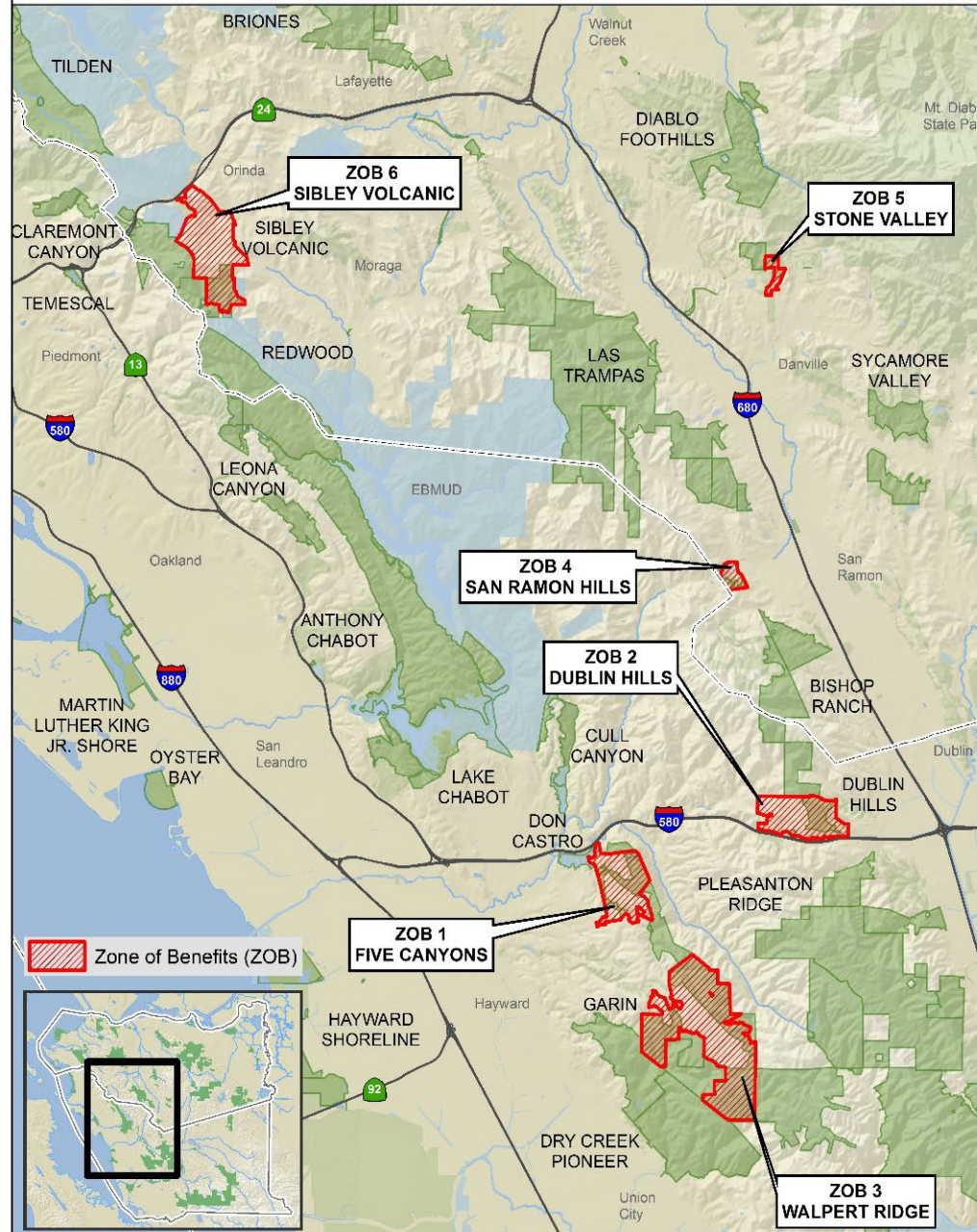
- **Coverage:** Applies throughout both counties, **except** for:
 - Murray Township (Eastern Alameda County)
 - Liberty Union High School District (Eastern Contra Costa County)
- **Exemptions:** Public utility and church-owned properties
- **Senior Discount Program:** Seniors with annual income below the poverty level are entitled to a 50% assessment reduction

ACC-I LLD – ASSESSMENT OVERVIEW

- **Use of Funds:** Supports the maintenance, improvement, and servicing of parklands, trails, and related access, including:
 - Both existing and future paved/unpaved trails in Park District lands
 - Regional trails outlined in the current Master Plan
- **Staffing Impact:** Helps fund ~34 full-time staff, including:
 - Roads & Trails Crew
 - Alameda County Trails Crew
 - Contra Costa Trails Crew

Alameda and Contra Costa Counties





O:\GIS\McKasey\Projects_2018\Finances\ZOB\EBRPD_BenefitsZones_Spt5x11.mxd Date: 6/29/2018

SIX ZONES OF BENEFIT

- Established in the late 1990s and early 2000s as part of a **mitigation strategy** for housing developments
- Parklands and trails were dedicated in each ZOB, with ongoing **maintenance managed by the Park District**
- ZOB assessment rates are **adjusted annually** based on the Consumer Price Index (CPI)

ZONES OF BENEFIT

Rates & Number of Assessable Units FY25-26

FIVE CANYONS (ZB-1)

1,089 parcels | \$59.08/unit

SAN RAMON HILLS (ZB-4)

140 parcels | \$53.45/unit

DUBLIN HILLS (ZB-2)

663 parcels | \$42.76/unit

STONE VALLEY (ZB-5)

39 parcels | \$222.41/unit

WALPERT RIDGE (ZB-3)

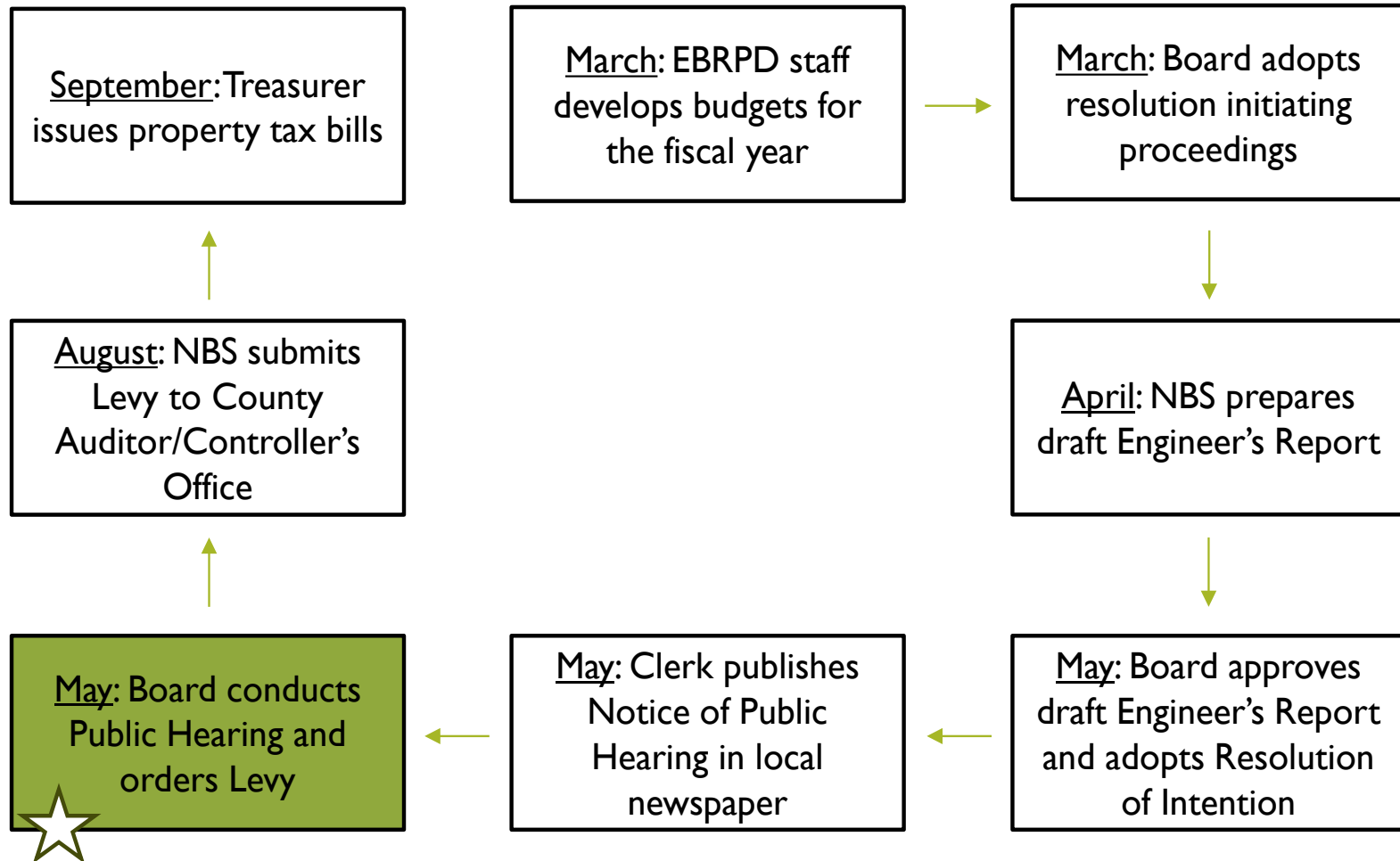
765 parcels | \$190.66/unit

SIBLEY VOLCANIC (ZB-6)

245 parcels | \$132.31/unit

ANNUAL APPROVAL PROCESS

ACC-I & ZOBs



SUMMARY OF ASSESSMENTS

Zone	FY25-26 Proposed Assessment
ACC-1 (General Zone)	\$4,506,108.40
Five Canyons (ZB-1)	\$64,338.12
Dublin Hills (ZB-2)	\$28,349.88
Walpert Ridge (ZB-3)	\$145,854.90
San Ramon Hills (ZB-4)	\$7,481.60
Stone Valley (ZB-5)	\$8,673.60
Sibley Volcanic (ZB-6)	\$32,413.50
Total	\$4,793,220

SUMMARY OF ACTION PLAN

- (1) Public Hearing and Report Approval
- (2) Assessment Confirmation & Levy Authorization
- (3) Funding Appropriations Approval
- (4) Adopt Resolution Overruling Protests *(if needed)*

QUESTIONS/COMMENTS?

Thank you!

EAST BAY REGIONAL PARK DISTRICT

Engineer's Report for:

**Alameda County – Contra Costa County
Landscaping and Lighting Assessment
District No. 1 (ACC-1)**

Fiscal Year 2025/26

Prepared by:



TABLE OF CONTENTS

Section 1.	EXECUTIVE SUMMARY.....	1
Section 2.	PLANS AND SPECIFICATIONS.....	2
	Description of the District Boundaries.....	2
	Description of Areas to be Improved	3
	Description of Improvements	4
	Identification of Benefit	4
Section 3.	ESTIMATE OF COSTS	5
Section 4.	ASSESSMENT DIAGRAM.....	12
Section 5.	ASSESSMENTS	13
	Method of Apportionment.....	13
	Appeals of Assessment Levy to Property	14
	Assessment Roll.....	15

SECTION 1. EXECUTIVE SUMMARY

On March 18, 2025, the Board of Directors of the East Bay Regional Park District (the “EBRPD”), State of California, under the Landscaping and Lighting Act of 1972 (the “Act”), adopted its Resolution Initiating Proceedings for the Annual Levy of Assessments and Ordering the Preparation of an Engineer’s Report for the Alameda County – Contra Costa County Regional Trails Landscaping and Lighting Assessment District No. 1 (the “District”).

The Resolution of Initiation directed NBS to prepare and file a report presenting plans and specifications describing the general nature, location, and extent of the improvements to be maintained, an estimate of cost of the maintenance, operations, and servicing of the improvements for the District for the referenced fiscal year, a diagram for the District, showing the area and properties proposed to be assessed, and an assessment of the estimated costs of the maintenance, operations, and servicing the improvements, assessing the net amount upon all assessable lots and/or parcels within the District in proportion to the special benefit received.

The following assessment is made to cover the portion of the estimated cost of maintenance, operation, and servicing of said improvements to be paid by the assessable real property within the District in proportion to the special benefit received:

SUMMARY OF ASSESSMENT

Zone	Fiscal Year 2025/26 Proposed Assessment	Fiscal Year 2025/26 Maximum Assessment
ACC-1 (General Zone)	\$4,506,108.40	\$4,506,108.40
Five Canyons Zone of Benefit (ZB-1)	64,338.12	64,338.12
Dublin Hills Zone of Benefit (ZB-2)	28,349.88	28,349.88
Walpert Ridge Zone of Benefit (ZB-3)	145,854.90	145,854.90
San Ramon Hills Zone of Benefit (ZB-4)	7,481.60	7,481.60
Stone Valley Zone of Benefit (ZB-5)	8,673.60	8,673.60
Sibley Volcanic Regional Preserve Zone of Benefit (ZB-6)	32,413.50	32,413.50
Totals:	\$4,793,220.00	\$4,793,220.00

The assessment has been levied in accordance with the assessment methodology adopted and approved by the Board of Directors at the time of District formation.

The District (as well as ZB-1 and ZB-2) was formed prior to the passage of Proposition 218, The Right to Vote on Taxes Act, which was approved by the voters of California on November 6, 1996, and is now Article XIII C and XIII D of the California Constitution. Although this assessment is consistent with Proposition 218, the California judiciary has generally referred to pre-Proposition 218 assessments as "grandfathered assessments" and held them to a lower standard than post Proposition 218 assessments. As required by Proposition 218, the voters of Alameda and Contra Costa counties approved the continuation of the District in November of 1996 (Measure KK). This measure passed with 78.6% approval.

SECTION 2. PLANS AND SPECIFICATIONS

Description of the District Boundaries

The District includes all of Alameda County and all of Contra Costa County. Murray Township in eastern Alameda County and Liberty Union High School District in eastern Contra Costa County are exempt from the assessment. Zones of Benefit 1, 2, and 3 lie within the District and Alameda County and Zones of Benefit 4, 5, and 6 lie within the District and Contra Costa County. The parcels of land, which have been determined to be within the boundaries of the District, are those parcels shown in the assessment roll for the District.

Five Canyons Zone of Benefit (ZB-1):

This zone was established in 1994 and includes the initial 960-unit residential development and 126 units were added in 1996 near the Don Castro Recreation Area in Alameda County. In 2006, an annexation called Highland Estates was completed, adding 25 additional units. There are currently 1,088 assessable parcels in ZB-1.

Dublin Hills Zone of Benefit (ZB-2):

This zone was established on April 16, 1996, to serve the local trails and regional park needs of these 320 parcels in Alameda County in the City of Dublin. In 2006, an annexation called Schaefer Ranch Estates was completed, adding 302 parcels. There are currently 662 assessable parcels in ZB-2.

Walpert Ridge Zone of Benefit (ZB-3):

This zone was established on July 7, 1998, to provide for servicing of regional parkland, habitat maintenance, irrigation, trails, fencing, gates, signs, and associated appurtenant facilities for 152 parcels, 136 of which are assessable, in the ridge land above the City of Hayward, Alameda County. In 2006, an annexation of the Stonebrae development was completed, adding 570 additional parcels. There are currently 765 assessable parcels in ZB-3.

San Ramon Hills Zone of Benefit (ZB-4):

This zone was established on March 2, 1999, to provide for servicing of trails, fencing, gates, signs, and associated appurtenant facilities for these 140 assessable parcels in a subdivision in the western portion of the City of San Ramon, Contra Costa County.

Stone Valley Zone of Benefit (ZB-5):

The zone was completed in 2006 for trail and regional parkland maintenance, and other improvements for the dedicated regional parkland from the Alamo Crest development off Stone Valley Road within Alamo, Contra Costa County. There are 39 assessable parcels in ZB-5.

Sibley Volcanic Regional Preservation Zone of Benefit (ZB-6):

The formation of this zone was completed in early 2007 for funding of trail maintenance and other improvements to the dedicated regional parkland adjacent to the Montanera development off Gateway Boulevard near the City of Orinda, Contra Costa County. There are 245 assessable parcels in ZB-6.

Description of Areas to be Improved

The acquisitions and improvements to be maintained, improved, and serviced by the assessments include parklands, trails, and related parkland access improvements throughout the District. The District improvements are generally as follows:

Current and to be developed, paved and unpaved trails located within the District's parklands, and regional trails as shown on the District's current Master Plan map, as amended by the Board of Directors through the date of this report.

The following projects will be funded with excess District funds:

ACC-1 (General Zone)

\$750,000 – Point Molate Bay Trail Extension (estimated completion end of 2026); No appropriation for Fiscal Year 2025/26

Five Canyons Zone of Benefit (ZB-1):

\$50,000 – Purchase of equipment to facilitate transporting a skid steer (estimated completion 2025)

Dublin Hills Zone of Benefit (ZB-2)

\$50,000 – Installation of water meter to provide separate water service (estimated completion 2025); No appropriation for Fiscal Year 2025/26

Walpert Ridge Zone of Benefit (ZB-3)

\$140,000 – Grazing, fencing, and water infrastructure improvements (water projects completed 2024, fencing improvements estimated completion 2025); No appropriation for Fiscal Year 2025/26

San Ramon Hills Zone of Benefit (ZB-4)

\$25,000 – Purchase of slope mower for mowing, mulching, and road grading repair operations- equipment shared between ZB-4 and ZB-5; the mower has been delivered but is not yet in service. EBRPD is currently waiting for the delivery and installation of the protection cage (estimated completion 2025); No appropriation for Fiscal Year 2025/26

Stone Valley Zone of Benefit (ZB-5)

\$75,000 – Purchase of slope mower for mowing, mulching, and road grading repair operations- equipment shared between ZB-4 and ZB-5; the mower has been delivered but is not yet in service. EBRPD is currently waiting for the delivery and installation of the protection cage (estimated completion 2025); No appropriation for Fiscal Year 2025/26

Sibley Volcanic Regional Preservation Zone of Benefit (ZB-6):

\$20,000 – Purchase of a tilt plate attachment and a track carrier to support trail work projects. Remainder of appropriation funds to be spent on trail rock materials (estimated completion 2025)

Description of Improvements

The operations, maintenance, and servicing include, but are not limited to: trail maintenance, culvert service and repair, drinking fountains repair, entry structure repair, erosion control, fence repair, fire suppression, inlet, pipeline and outfall service and repair, litter control, mowing, painting, ranger patrol, repaving/crack repair, restroom maintenance, sign maintenance, stair tread repair, tree/shrubbery trim and removal, weed abatement, landscaping, grading, and soil preparation. The operations, maintenance, and service include personnel, electrical energy, utilities such as water, materials, contractual services, administrative costs, and other items as necessary.

Specific resources for the six Zones of Benefit, including operation, maintenance, and servicing of trails, regional parks, and supporting facilities are included within these improvements.

The level of construction, operation, maintenance, and servicing will be consistent with the standards defined in the EBRPD Master Plan. All revenue requirements reflect the funding necessary to achieve an acceptable standard that ensures that facilities used by community residents will be appropriate in terms of aesthetics, environmental, and safety considerations. Any plans for these improvements will be filed with the EBRPD and are incorporated herein by reference.

Identification of Benefit

This District provides for maintenance and operation, and related services and expenses, of the EBRPD trail system in Alameda and Contra Costa Counties.

By definition, all of EBRPD's trails systems are a part of a regional two-county network; therefore, benefits are received equally by all property owners in Alameda and Contra Costa Counties. Thus, all areas in the two counties are included in the District. However, because the lands which are included in the Liberty Union High School District (eastern Contra Costa County) and Murray Township (eastern Alameda County) already contribute to regional trails operations by virtue of a separate assessment district or special, separate agreement with EBRPD, these areas are included in the District, but at a zero-assessment rate.

SECTION 3. ESTIMATE OF COSTS

The EBPRD receives revenue funding from the District. Revenue from this source will be used for the improvement, maintenance, and servicing of the public facilities within the District.

The budget for the General Zone of the District for Fiscal Year 2025/26 is shown in the following table:

Description	Amount
Sources	
Beginning Fund Balance, January 1, 2025	\$299,125
Total Assessment Revenue	4,513,527
County Collection Fees	(311,171)
Interest	<u>42,174</u>
Total Sources	\$4,543,655
Uses	
Maintenance Expenditures:	
Salaries and Benefits	\$3,999,690
Supplies	86,780
Services	136,960
Capital Outlay	0
Administrative Expenses:	
Intra-District Charges	0
Engineer Charges	21,100
Transfers Out	<u>0</u>
Total Uses	\$4,244,530
Projected Change in Fund Balance	\$0
Projected Ending Fund Balance, December 31, 2025	\$299,125

The budget for the Five Canyons Zone of Benefit (ZB-1) for Fiscal Year 2025/26 is shown in the following table:

Description	Amount
Sources	
Beginning Fund Balance, January 1, 2025	\$195,866
Total Assessment Revenue	63,592
County Collection Fees	(1,037)
Interest	<u>10,713</u>
Total Sources	\$269,134
Uses	
Maintenance Expenditures:	
Salaries and Benefits	\$25,889
Supplies	3,250
Services	4,500
Administrative Expenses:	
Intra-District Charges	0
Engineer Charges	500
Transfers Out	<u>50,000</u>
Total Uses	\$84,139
Projected Change in Fund Balance	(\$10,871)
Projected Ending Fund Balance, December 31, 2025	\$184,995

The budget for the Dublin Hills Zone of Benefit (ZB-2) for Fiscal Year 2025/26 is shown in the following table:

Description	Amount
Sources	
Beginning Fund Balance, January 1, 2025	\$36,875
Total Assessment Revenue	28,022
County Collection Fees	(457)
Interest	<u>2,677</u>
Total Sources	\$67,117
Uses	
Maintenance Expenditures:	
Salaries and Benefits	\$14,271
Supplies	2,100
Capital Outlay	0
Administrative Expenses:	
Intra-District Charges	0
Engineer Charges	0
Transfers Out	<u>0</u>
Total Uses	\$16,371
Projected Change in Fund Balance	\$13,871
Projected Ending Fund Balance, December 31, 2025	\$50,746

The budget for the Walpert Ridge Zone of Benefit (ZB-3) for Fiscal Year 2025/26 is shown in the following table:

Description	Amount
Sources	
Beginning Fund Balance, January 1, 2025	\$210,362
Total Assessment Revenue	144,160
County Collection Fees	(2,351)
Interest	<u>10,469</u>
Total Sources	\$362,640
Uses	
Maintenance Expenditures:	
Salaries and Benefits	\$45,548
Supplies	9,520
Services	0
Capital Outlay	0
Administrative Expenses:	
Intra-District Charges	0
Engineer Charges	500
Transfers Out	<u>0</u>
Total Uses	\$55,568
Projected Change in Fund Balance	\$96,710
Projected Ending Fund Balance, December 31, 2025	\$307,072

The budget for the San Ramon Hills Zone of Benefit (ZB-4) for Fiscal Year 2025/26 is shown in the following table:

Description	Amount
Sources	
Beginning Fund Balance, January 1, 2025	\$18,571
Total Assessment Revenue	7,395
County Collection Fees	(120)
Interest	<u>1,286</u>
Total Sources	\$27,132
Uses	
Maintenance Expenditures:	
Salaries and Benefits	\$5,150
Supplies	500
Services	0
Administrative Expenses:	
Intra-District Charges	0
Engineer Charges	0
Transfers Out	<u>0</u>
Total Uses	\$5,650
Projected Change in Fund Balance	\$2,911
Projected Ending Fund Balance, December 31, 2025	\$21,482

The budget for the Stone Valley Zone of Benefit (ZB-5) for Fiscal Year 2025/26 is shown in the following table:

Description	Amount
Sources	
Beginning Fund Balance, January 1, 2025	\$27,347
Total Assessment Revenue	8,573
County Collection Fees	(33)
Interest	<u>2,523</u>
Total Sources	\$38,410
Uses	
Maintenance Expenditures:	
Salaries and Benefits	\$5,150
Supplies	630
Services	0
Administrative Expenses:	
Intra-District Charges	0
Engineer Charges	0
Transfers Out	<u>0</u>
Total Uses	\$5,780
Projected Change in Fund Balance	\$5,283
Projected Ending Fund Balance, December 31, 2025	\$32,630

The budget for the Sibley Volcanic Regional Preserve Zone of Benefit (ZB-6) for Fiscal Year 2025/26 is shown in the following table:

Description	Amount
Sources	
Beginning Fund Balance, January 1, 2025	\$53,783
Total Assessment Revenue	32,038
County Collection Fees	(210)
Interest	<u>2,787</u>
Total Sources	\$88,398
Uses	
Maintenance Expenditures:	
Salaries and Benefits	\$40,398
Supplies	0
Services	0
Administrative Expenses:	
Intra-District Charges	0
Engineer Charges	0
Transfers Out	<u>20,000</u>
Total Uses	\$60,398
Projected Change in Fund Balance	(\$25,783)
Projected Ending Fund Balance, December 31, 2025	\$28,000

SECTION 4. ASSESSMENT DIAGRAM

An Assessment Diagram for the District has been submitted to the EBRPD Clerk in the format required under the provision of the Act. The Assessment Diagram is on file with the EBRPD Clerk and by reference herein is made part of this Report. The lines and dimensions shown on maps of the County Assessor of the Counties of Alameda and Contra Costa for the current year are incorporated by reference herein and made part of this report.

SECTION 5. ASSESSMENTS

The actual assessments for Fiscal Year 2025/26, apportioned to each parcel as shown on the latest equalized roll at the County Assessor's office, are listed and attached at the end of this Report for the District. The description of each lot or parcel is part of the records of the County Assessors of the County of Alameda and the County of Contra Costa and such records are, by reference, part of this Report.

Method of Apportionment

The assessments for the individual parcels in the General Zone of the District (excluding Murray Township and Liberty Union High School District), are based upon the following schedule:

1. Senior citizens whose annual income is below the State of California defined poverty level, are entitled to a 50% discount on their assessment.
2. For all residential, industrial, and commercial parcels in Alameda and Contra Costa County (except as noted below), an annual parcel assessment of \$5.44 is established for Fiscal Year 2025/26.

For Fiscal Year 2025/26, there are 368,342 assessable units within Alameda County for a total of \$2,003,464.96. Included in this total is 116 assessable units totaling \$315.52 with the 50% senior discount applied. There are 302,974 assessable units within Contra Costa County for a total of \$1,647,351.68. Included in this total are 304 assessable units totaling \$826.88 with the 50% senior discount applied.

3. For all multi-family residential parcels of two or more units per parcel, an annual assessment of \$2.72 per unit is established for Fiscal Year 2025/26.

For Fiscal Year 2025/26, there are 231,780 assessable units within Alameda County for a total of \$630,413.04. Included in this total are 21 assessable units totaling \$28.56 with the 50% senior discount applied. There are 82,683 assessable units within Contra Costa County for a total of \$224,878.72. Included in this total are 14 assessable units totaling \$19.04 with the 50% senior discount applied.

4. The parcels in Murray Township (East Alameda County) and the Liberty Union High School District (ECCC-1 or East Contra Costa County) are included in the District, but at a zero assessment.
5. With regard to those lands defined by the County Assessor in each county as agricultural or ranch property, the annual assessment is made exclusively for those parcels on which a residence is located.
6. Public utility owned or leased properties, common areas, and church properties are excluded from assessment, in accordance with legal statute or accepted assessment practice in the two-county area.

All assessments are rounded down to an even cent for placement on the Alameda County and Contra Costa County property tax roll.

Zones of Benefit

The methodology for the zones was developed to calculate the total assessment for each zone based upon Equivalent Dwelling Units (EDU). An improved single-family parcel is the base unit for calculation of benefit assessments and is defined as one EDU. The assessment rates within the six zones of benefit within the District increase annually by the percentage change in the December Consumer Price Index for the San Francisco Area.

For 2025/26, this increase amounts to 2.38%. The Fiscal Year 2025/26 assessment rates for the various zones are as follows:

Five Canyons Zone of Benefit (ZB-1)

An annual assessment of \$59.08 per EDU is established within the Five Canyons Zone of Benefit for Fiscal Year 2025/26. There are 1,089 assessable EDUs for a total of \$64,338.12.

Dublin Hills Zone of Benefit (ZB-2)

An annual assessment of \$42.76 per EDU is established within the Dublin Hills Zone of Benefit for Fiscal Year 2025/26. There are 663 assessable EDUs for a total of \$28,349.88.

Walpert Ridge Zone of Benefit (ZB-3)

An annual assessment of \$190.66 per EDU is established within the Walpert Ridge Zone of Benefit for Fiscal Year 2025/26. There are 765 assessable EDUs for a total of \$145,854.90.

San Ramon Hills Zone of Benefit (ZB-4)

An annual assessment of \$53.45 per EDU is established within the San Ramon Hills Zone of Benefit for Fiscal Year 2025/26. There are 140 assessable EDUs for a total of \$7,481.60.

Stone Valley Zone of Benefit (ZB-5)

An annual assessment of \$222.41 per EDU is established within the Stone Valley Zone of Benefit for Fiscal Year 2025/26. There are 39 assessable EDUs for a total of \$8,673.60.

Sibley Volcanic Regional Preserve Zone of Benefit (ZB-6)

An annual assessment of \$132.31 per EDU is established within the Sibley Volcanic Regional Preserve Zone of Benefit for Fiscal Year 2025/26. There are 245 assessable EDUs for a total of \$32,413.50.

All assessments are rounded down to an even cent for placement on the Alameda County and Contra Costa County property tax roll.

Appeals of Assessment Levy to Property

Any property owner, who feels that the assessment levied on the subject property is in error as a result of incorrect information being used to apply the foregoing method of assessment, may file a written appeal with the Chief Financial Officer of the EBRPD, or designee. Any such appeal is limited to correction of an assessment during the then current or, if before July 1, the upcoming fiscal year. Upon the filing of any such appeal, the Chief Financial Officer or designee will promptly review the appeal and any information provided by the property owner. If the Chief Financial Officer or designee finds the assessment should be modified, the appropriate changes shall be made to the assessment roll. If any such changes are approved

after the assessment roll has been filed with the County of collection, the Chief Financial Officer or designee is authorized to refund the property owner the amount of any approved reduction. Any dispute over the decision of the Chief Financial Officer or designee shall be referred to the EBRPD Board of Directors and the decision of the Board shall be final.

Assessment Roll

The EBRPD has obtained a detailed listing of all parcels within the District boundaries. For each county, a county parcel use code was secured and all statutorily tax-exempt parcels have been excluded from the assessment. A comprehensive listing of all parcels to be assessed, including parcel address and proposed amount of assessment, is on file at the EBRPD headquarters office, 2950 Peralta Oaks Court, Oakland. In all instances of the District, parcel references will be based upon standard Alameda County and Contra Costa County parcel numbers and use codes, in order to avoid confusion or misunderstanding by property owners. Based on County Assessor's secured roll data, current assessor's parcels, including corrected and/or new assessor's parcels, will be submitted and/or resubmitted to the County Auditor/Controller. The annual assessment amount to be levied and collected for the resubmitted parcel(s) shall be determined in accordance with the method of apportionment and assessment rate approved in this Report. Therefore, if a single assessor's parcel has a status change in development, other land use change, or subdivides into multiple assessor's parcels, the assessment amounts applied to each of the new assessor's parcels shall be recalculated and applied according to the approved method of apportionment and assessment rate rather than a proportionate share of the original assessment amount.